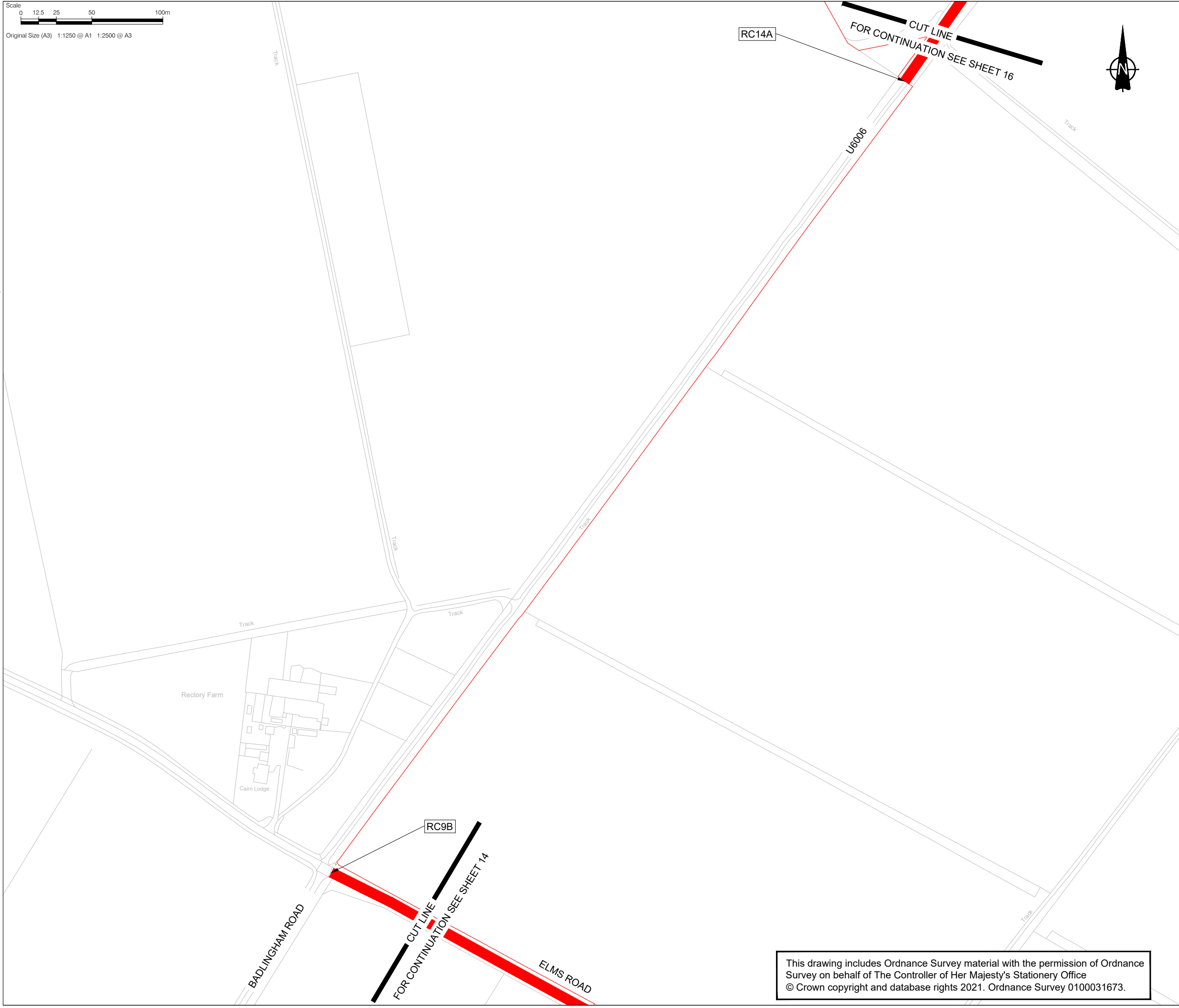


Project Management Initials: Designer: DC  
Latest Revision Initials: Checked: CEC  
Project Reference Number: 60589004

Last saved by: CREWID/2021-11-17  
Filename: H:\HOME\DP\PROJECTS\SUNNICA ENERGY FARMES APPLICATION\CAD\TROS2\WIP\TRAFFIC REGULATION MEASURES\_S\$SHEETS\_TRC.DWG



This drawing has been prepared for the use of AECOM's client. It may not be used, modified, reproduced or relied upon by third parties, except as agreed by AECOM or as required by law. AECOM accepts no responsibility, and denies any liability whatsoever, to any party that uses or relies on this drawing without AECOM's express written consent. Do not scale this document.



CONSULTANT

AECOM House, 63-77 Victoria Street,  
St. Albans, Hertfordshire, AL1 3ER  
+44(0)1727 535000 tel  
+44(0)1727 535099 fax  
www.aecom.com

PROJECT

Sunnica Energy Farm

CLIENT



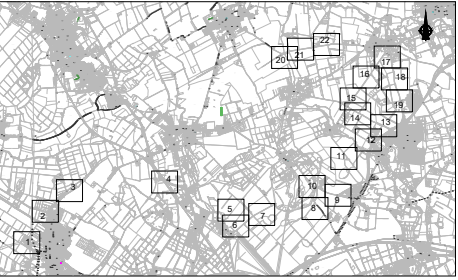
NOTE

1. THE TRAFFIC REGULATION MEASURES PLANS SHOULD BE READ IN CONJUNCTION WITH THE DEVELOPMENT CONSENT ORDER AND THE OTHER PLANS AND DOCUMENTS TO BE CERTIFIED BY IT, IN PARTICULAR ARTICLES 11 AND 44 OF, AND SCHEDULES 6 AND 14 TO, THE DEVELOPMENT CONSENT ORDER.
2. FURTHER INFORMATION IN RELATION TO PUBLIC RIGHTS OF WAY AND ACCESSES TO THE AUTHORISED DEVELOPMENT CAN BE FOUND ON THE ACCESS AND RIGHTS OF WAY PLANS.

KEY

- ORDER LIMITS
- PROPOSED TEMPORARY ROAD CLOSURE
- PROPOSED TEMPORARY ROAD CLOSURE (PUBLIC RIGHT OF WAY)

SHEET PLAN



Document Reference: EN010106/APP/2.4

ISSUE/REVISION

0	18/11/2021	FOR DCO SUBMISSION
I/R	DATE	DESCRIPTION

SHEET TITLE

TRAFFIC REGULATION MEASURES PLANS -  
TEMPORARY ROAD CLOSURES  
INFRASTRUCTURE PLANNING  
(APPLICATIONS: PRESCRIBED FORMS AND  
PROCEDURE) REGULATIONS 2009 5(2)(O)  
SHEET 15 OF 22

SHEET NUMBER

60589004-TRM-TRC-015

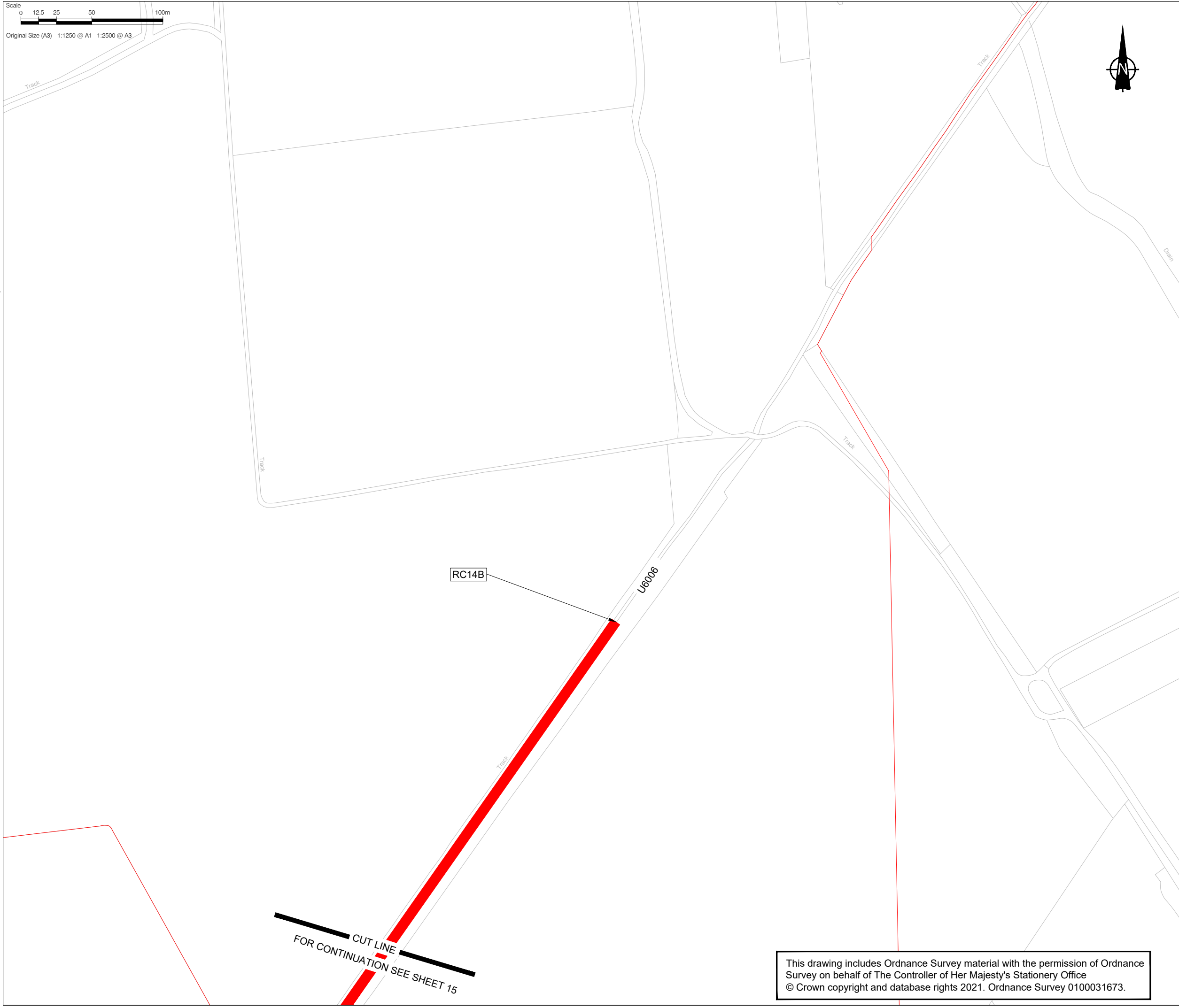
SCALE

1:2500 @ A3

This drawing includes Ordnance Survey material with the permission of Ordnance Survey on behalf of The Controller of Her Majesty's Stationery Office  
© Crown copyright and database rights 2021. Ordnance Survey 0100031673.

Project Management Initials: Designer: DC  
Latest Revision Initials: Checked: CEC  
Project Reference Number: 60589004  
Approved: Approved: CC

Last saved by: CREWID(2021-11-17) Last Potted: 2021-11-17  
Filename: H:\HOME\DP\PROJECTS\SUNNICA ENERGY FARMES APPLICATION\CAD\TROS2\WIP\TRAFFIC REGULATION MEASURES\_S\$SHEETS\_TRC.DWG



This drawing includes Ordnance Survey material with the permission of Ordnance Survey on behalf of The Controller of Her Majesty's Stationery Office  
© Crown copyright and database rights 2021. Ordnance Survey 0100031673.

This drawing has been prepared for the use of AECOM's client. It may not be used, modified, reproduced or relied upon by third parties, except as agreed by AECOM or as required by law. AECOM accepts no responsibility, and denies any liability whatsoever, to any party that uses or relies on this drawing without AECOM's express written consent. Do not scale this document.



CONSULTANT

AECOM House, 63-77 Victoria Street,  
St. Albans, Hertfordshire, AL1 3ER  
+44(0)1727 535000 tel  
+44(0)1727 535099 fax  
www.aecom.com

PROJECT

Sunnica Energy Farm

CLIENT



NOTE

1. THE TRAFFIC REGULATION MEASURES PLANS SHOULD BE READ IN CONJUNCTION WITH THE DEVELOPMENT CONSENT ORDER AND THE OTHER PLANS AND DOCUMENTS TO BE CERTIFIED BY IT, IN PARTICULAR ARTICLES 11 AND 44 OF, AND SCHEDULES 6 AND 14 TO, THE DEVELOPMENT CONSENT ORDER.
2. FURTHER INFORMATION IN RELATION TO PUBLIC RIGHTS OF WAY AND ACCESSES TO THE AUTHORISED DEVELOPMENT CAN BE FOUND ON THE ACCESS AND RIGHTS OF WAY PLANS.

KEY

- ORDER LIMITS
- PROPOSED TEMPORARY ROAD CLOSURE
- PROPOSED TEMPORARY ROAD CLOSURE (PUBLIC RIGHT OF WAY)

SHEET PLAN



Document Reference: EN010106/APP/2.4

ISSUE/REVISION

0	18/11/2021	FOR DCO SUBMISSION
I/R	DATE	DESCRIPTION

SHEET TITLE

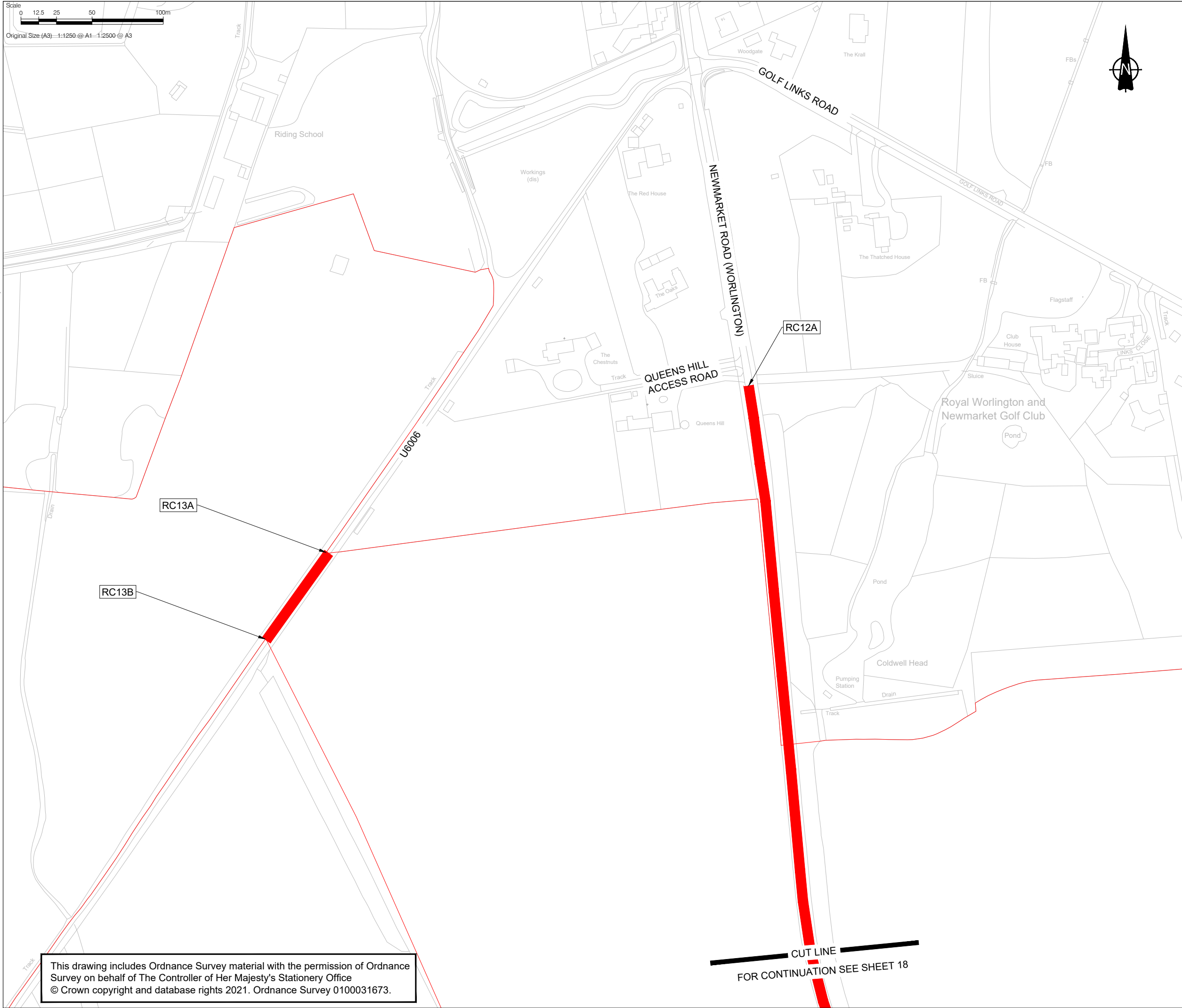
TRAFFIC REGULATION MEASURES PLANS -  
TEMPORARY ROAD CLOSURES  
INFRASTRUCTURE PLANNING  
(APPLICATIONS: PRESCRIBED FORMS AND  
PROCEDURE) REGULATIONS 2009 5(2)(O)  
SHEET 16 OF 22

SHEET NUMBER

60589004-TRM-TRC-016

SCALE

1:2500 @ A3



This drawing has been prepared for the use of AECOM's client. It may not be used, modified, reproduced or relied upon by third parties, except as agreed by AECOM or as required by law. AECOM accepts no responsibility, and denies any liability whatsoever, to any party that uses or relies on this drawing without AECOM's express written consent. Do not scale this document.

# AECOM

## CONSULTANT

AECOM House, 63-77 Victoria Street,  
St. Albans, Hertfordshire, AL1 3ER  
+44(0)1727 535000 tel  
+44(0)1727 535099 fax  
www.aecom.com

## PROJECT

Sunnica Energy Farm

## CLIENT



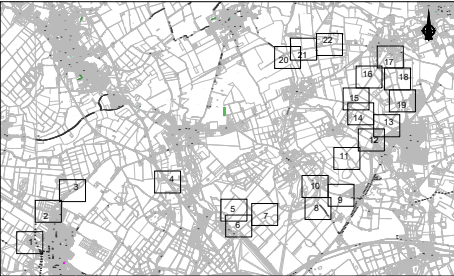
## NOTE

1. THE TRAFFIC REGULATION MEASURES PLANS SHOULD BE READ IN CONJUNCTION WITH THE DEVELOPMENT CONSENT ORDER AND THE OTHER PLANS AND DOCUMENTS TO BE CERTIFIED BY IT, IN PARTICULAR ARTICLES 11 AND 44 OF, AND SCHEDULES 6 AND 14 TO, THE DEVELOPMENT CONSENT ORDER.
2. FURTHER INFORMATION IN RELATION TO PUBLIC RIGHTS OF WAY AND ACCESS TO THE AUTHORISED DEVELOPMENT CAN BE FOUND ON THE ACCESS AND RIGHTS OF WAY PLANS.

## KEY

- ORDER LIMITS
- PROPOSED TEMPORARY ROAD CLOSURE
- PROPOSED TEMPORARY ROAD CLOSURE (PUBLIC RIGHT OF WAY)

## SHEET PLAN



Document Reference: EN010106/APP/2.4

## ISSUE/REVISION

0	18/11/2021	FOR DCO SUBMISSION
I/R	DATE	DESCRIPTION

## SHEET TITLE

TRAFFIC REGULATION MEASURES PLANS -  
TEMPORARY ROAD CLOSURES  
INFRASTRUCTURE PLANNING  
(APPLICATIONS: PRESCRIBED FORMS AND  
PROCEDURE) REGULATIONS 2009 5(2)(O)  
SHEET 17 OF 22

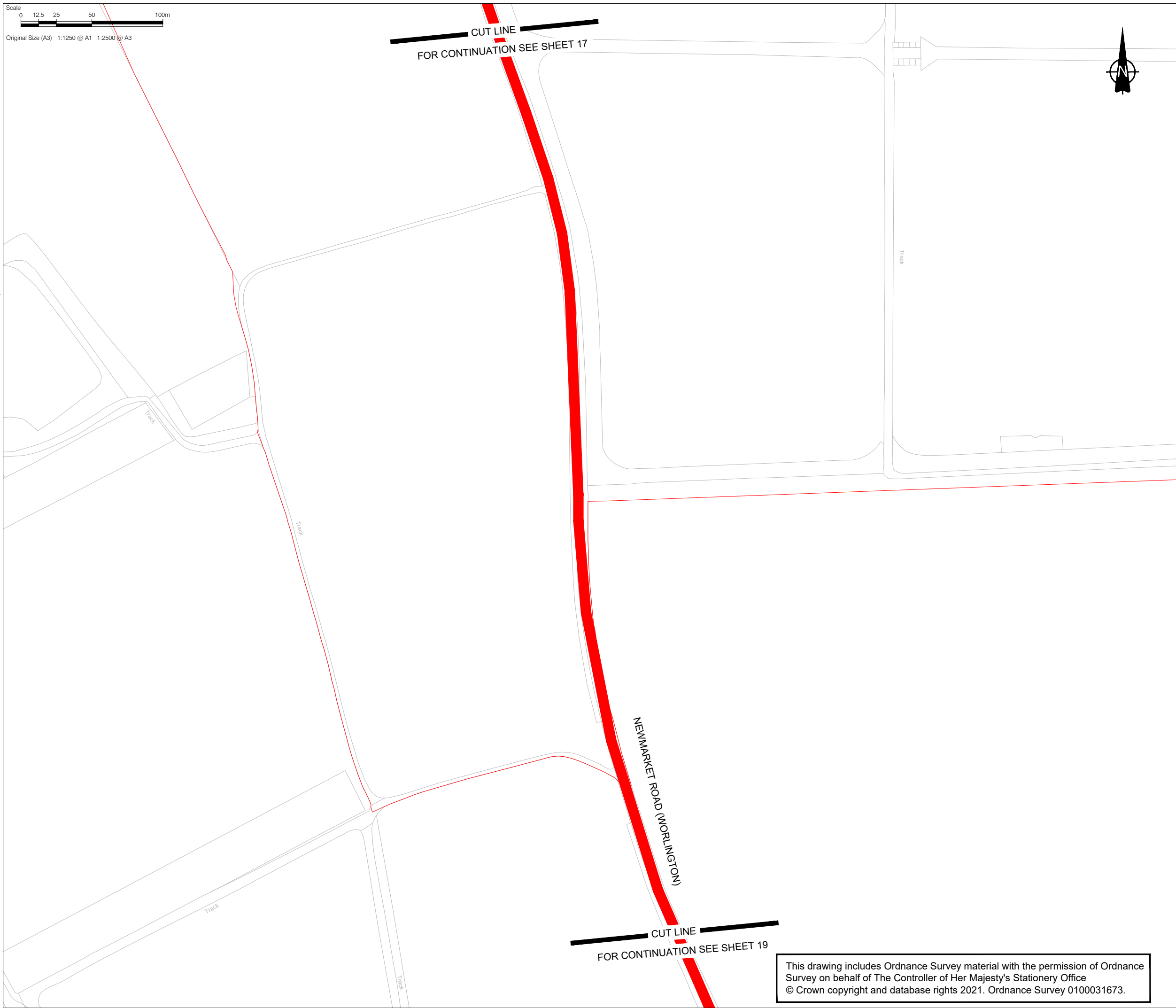
## SHEET NUMBER

60589004-TRM-TRC-017

## SCALE

1:2500 @ A3

This drawing includes Ordnance Survey material with the permission of Ordnance Survey on behalf of The Controller of Her Majesty's Stationery Office  
© Crown copyright and database rights 2021. Ordnance Survey 0100031673.



## CONSULTANT

AECOM House, 63-77 Victoria Street,  
St. Albans, Hertfordshire, AL1 3ER  
+44(0)1727 535000 tel  
+44(0)1727 535099 fax  
[www.aecom.com](http://www.aecom.com)

## PROJECT

Sunnica Energy Farm


## CLIENT



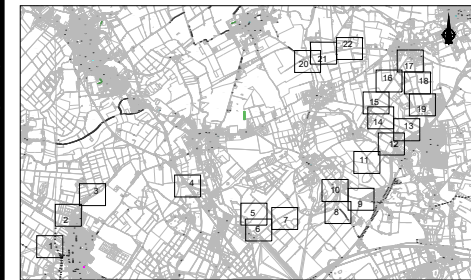
## NOTE

1. THE TRAFFIC REGULATION MEASURES PLANS SHOULD BE READ IN CONJUNCTION WITH THE DEVELOPMENT CONSENT ORDER AND THE OTHER PLANS AND DOCUMENTS TO BE CERTIFIED BY IT, IN PARTICULAR ARTICLES 11 AND 44 OF, AND SCHEDULES 6 AND 14 TO, THE DEVELOPMENT CONSENT ORDER.
2. FURTHER INFORMATION IN RELATION TO PUBLIC RIGHTS OF WAY AND ACCESSES TO THE AUTHORISED DEVELOPMENT CAN BE FOUND ON THE ACCESS AND RIGHTS OF WAY PLANS.

## KEY

-  ORDER LIMITS  
 PROPOSED TEMPORARY ROAD CLOSURE  
 PROPOSED TEMPORARY ROAD CLOSURE  
 (PUBLIC RIGHT OF WAY)

## SHEET PLAN



Document Reference: EN010106/APP/2.4

**ISSUE/REVISION**

0	18/11/2021	FOR DCO SUBMISSION
I/R	DATE	DESCRIPTION

**SHEET TITLE**

TRAFFIC REGULATION MEASURES PLANS -  
TEMPORARY ROAD CLOSURES  
INFRASTRUCTURE PLANNING  
(APPLICATIONS: PRESCRIBED FORMS AND  
PROCEDURE) REGULATIONS 2009 5(2)(O)  
SHEET 18 OF 22

**SHEET NUMBER**

60589004-TRM-TRC-018

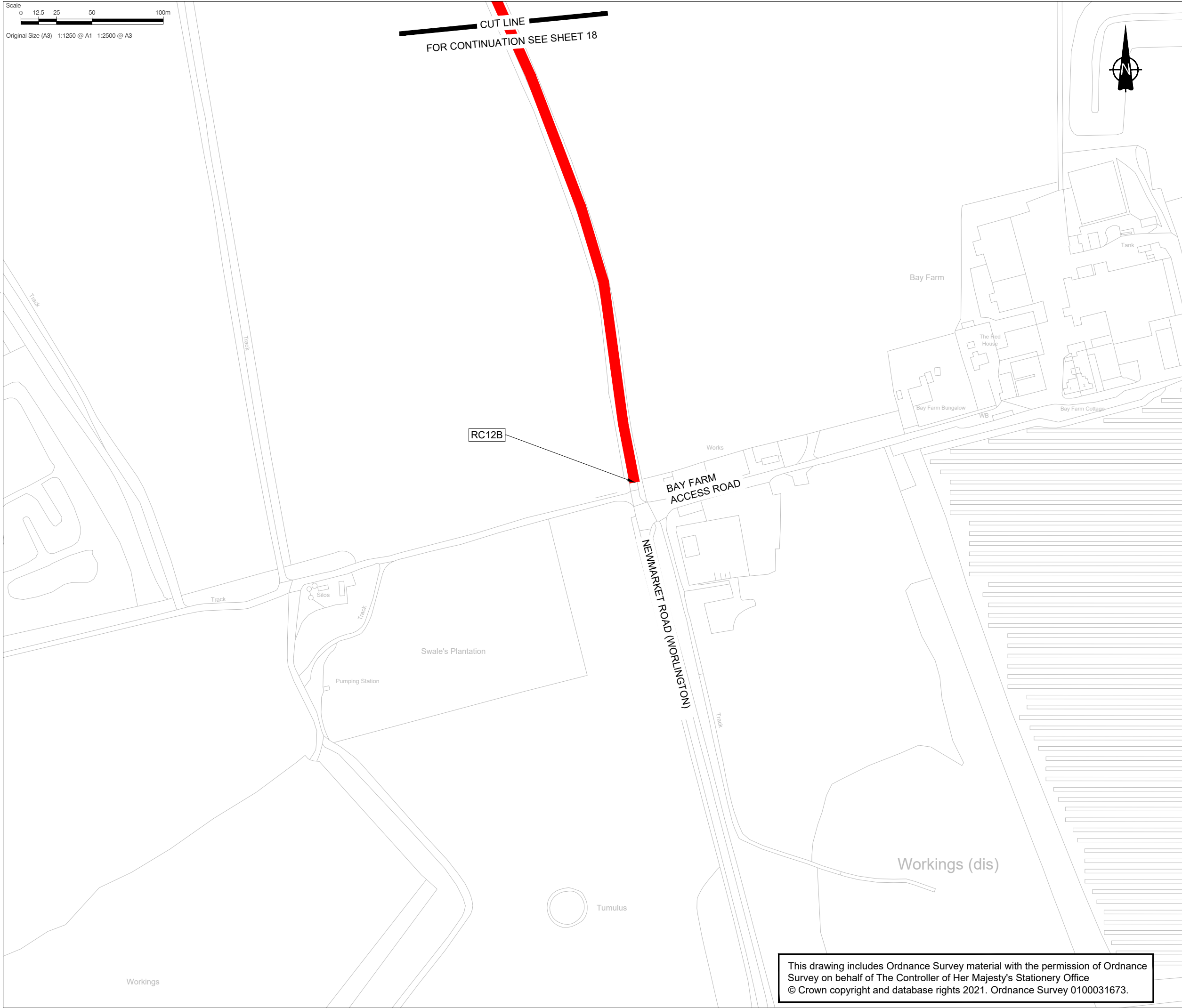
## SCALE

1:2500 @ A3

This drawing includes Ordnance Survey material with the permission of Ordnance Survey on behalf of The Controller of Her Majesty's Stationery Office  
© Crown copyright and database rights 2021. Ordnance Survey 0100031673.



Project Management Initials: Designer: DC Checked: CEC Approved: CC ISO A3 420mm x 297mm  
Latest Revision Initials: Checked: 60589004  
Project Reference Number: 60589004  
Last saved by: CREWID(2021-11-17) Last Plotted: 2021-11-17  
Filename: H:\HOME\DP\PROJECTS\SUNNICA ENERGY FARMES APPLICATION\CAD\TROS2\WIP\TRAFFIC REGULATION MEASURES\_S\$SHEETS\_TRC.DWG



This drawing includes Ordnance Survey material with the permission of Ordnance Survey on behalf of The Controller of Her Majesty's Stationery Office  
© Crown copyright and database rights 2021. Ordnance Survey 0100031673.

This drawing has been prepared for the use of AECOM's client. It may not be used, modified, reproduced or relied upon by third parties, except as agreed by AECOM or as required by law. AECOM accepts no responsibility, and denies any liability whatsoever, to any party that uses or relies on this drawing without AECOM's express written consent. Do not scale this document.



CONSULTANT

AECOM House, 63-77 Victoria Street,  
St. Albans, Hertfordshire, AL1 3ER  
+44(0)1727 535000 tel  
+44(0)1727 535099 fax  
www.aecom.com

PROJECT

Sunnica Energy Farm

CLIENT



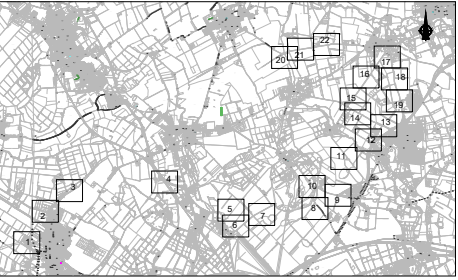
NOTE

1. THE TRAFFIC REGULATION MEASURES PLANS SHOULD BE READ IN CONJUNCTION WITH THE DEVELOPMENT CONSENT ORDER AND THE OTHER PLANS AND DOCUMENTS TO BE CERTIFIED BY IT, IN PARTICULAR ARTICLES 11 AND 44 OF, AND SCHEDULES 6 AND 14 TO, THE DEVELOPMENT CONSENT ORDER.
2. FURTHER INFORMATION IN RELATION TO PUBLIC RIGHTS OF WAY AND ACCESSES TO THE AUTHORISED DEVELOPMENT CAN BE FOUND ON THE ACCESS AND RIGHTS OF WAY PLANS.

KEY

- ORDER LIMITS
- PROPOSED TEMPORARY ROAD CLOSURE
- PROPOSED TEMPORARY ROAD CLOSURE (PUBLIC RIGHT OF WAY)

SHEET PLAN



Document Reference: EN010106/APP/2.4

ISSUE/REVISION

0	18/11/2021	FOR DCO SUBMISSION
I/R	DATE	DESCRIPTION

SHEET TITLE

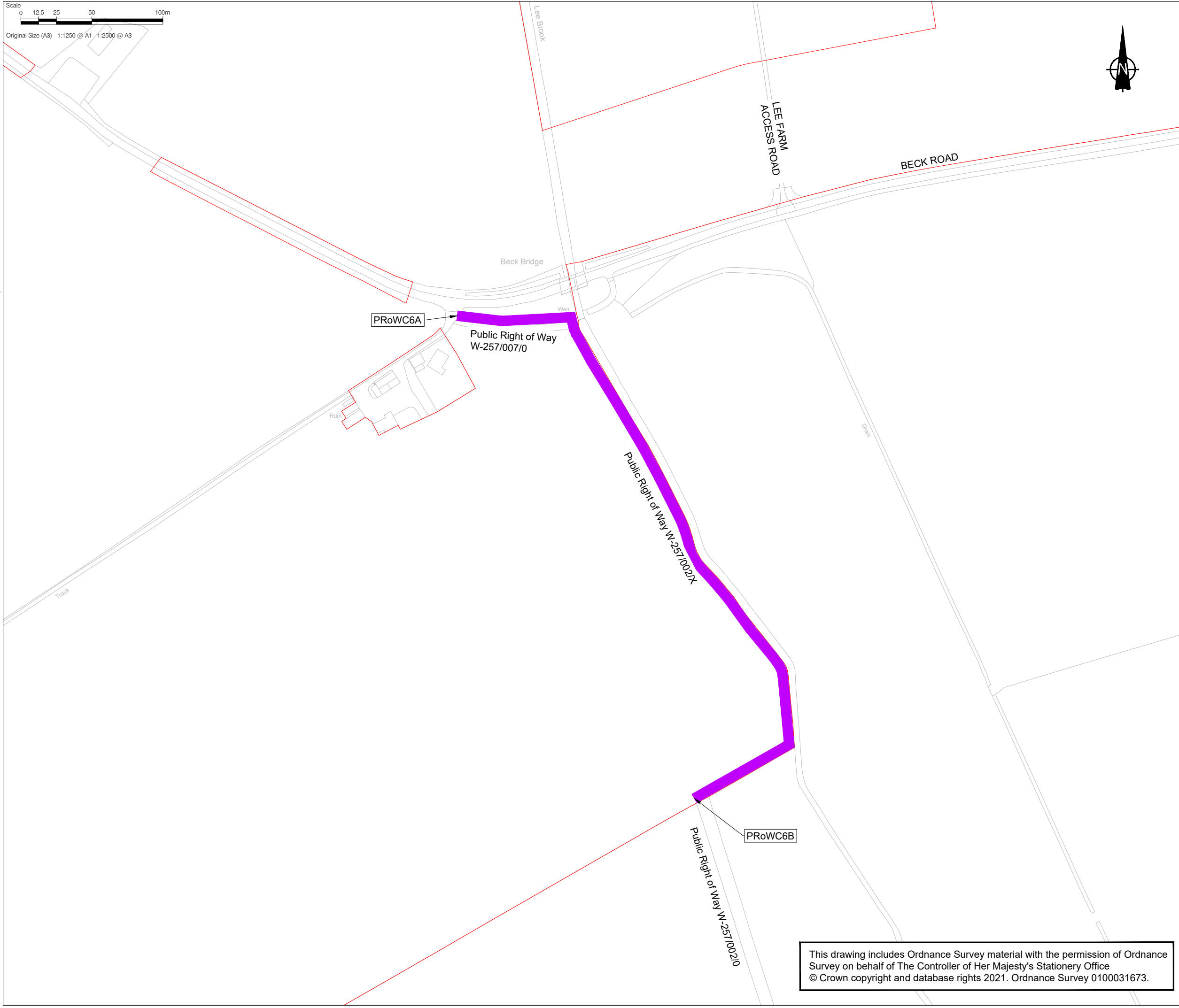
TRAFFIC REGULATION MEASURES PLANS -  
TEMPORARY ROAD CLOSURES  
INFRASTRUCTURE PLANNING  
(APPLICATIONS: PRESCRIBED FORMS AND  
PROCEDURE) REGULATIONS 2009 5(2)(O)  
SHEET 19 OF 22

SHEET NUMBER

60589004-TRM-TRC-019

SCALE

1:2500 @ A3



This drawing has been prepared for the use of AECOM's client. It may not be used, modified, reproduced or relied upon by third parties, except as agreed by AECOM or as required by law. AECOM accepts no responsibility, and denies any liability whatsoever, to any party that uses or relies on this drawing without AECOM's express written consent. Do not scale this document.



CONSULTANT

AECOM House, 63-77 Victoria Street,  
St. Albans, Hertfordshire, AL1 3ER  
+44(0)1727 535000 tel  
+44(0)1727 535099 fax  
www.aecom.com

PROJECT

Sunnica Energy Farm

CLIENT



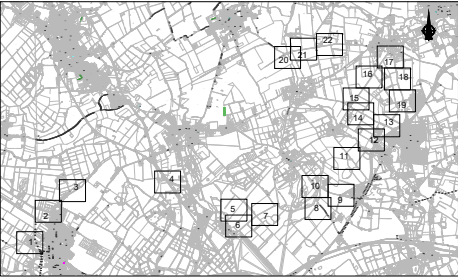
NOTE

1. THE TRAFFIC REGULATION MEASURES PLANS SHOULD BE READ IN CONJUNCTION WITH THE DEVELOPMENT CONSENT ORDER AND THE OTHER PLANS AND DOCUMENTS TO BE CERTIFIED BY IT, IN PARTICULAR ARTICLES 11 AND 44 OF, AND SCHEDULES 6 AND 14 TO, THE DEVELOPMENT CONSENT ORDER.
2. FURTHER INFORMATION IN RELATION TO PUBLIC RIGHTS OF WAY AND ACCESSES TO THE AUTHORISED DEVELOPMENT CAN BE FOUND ON THE ACCESS AND RIGHTS OF WAY PLANS.

KEY

- ORDER LIMITS
- PROPOSED TEMPORARY ROAD CLOSURE
- PROPOSED TEMPORARY ROAD CLOSURE (PUBLIC RIGHT OF WAY)

SHEET PLAN



Document Reference: EN010106/APP/2.4

ISSUE/REVISION

0	18/11/2021	FOR DCO SUBMISSION
I/R	DATE	DESCRIPTION

SHEET TITLE

TRAFFIC REGULATION MEASURES PLANS -  
TEMPORARY ROAD CLOSURES  
INFRASTRUCTURE PLANNING  
(APPLICATIONS: PRESCRIBED FORMS AND  
PROCEDURE) REGULATIONS 2009 5(2)(O)  
SHEET 20 OF 22

SHEET NUMBER

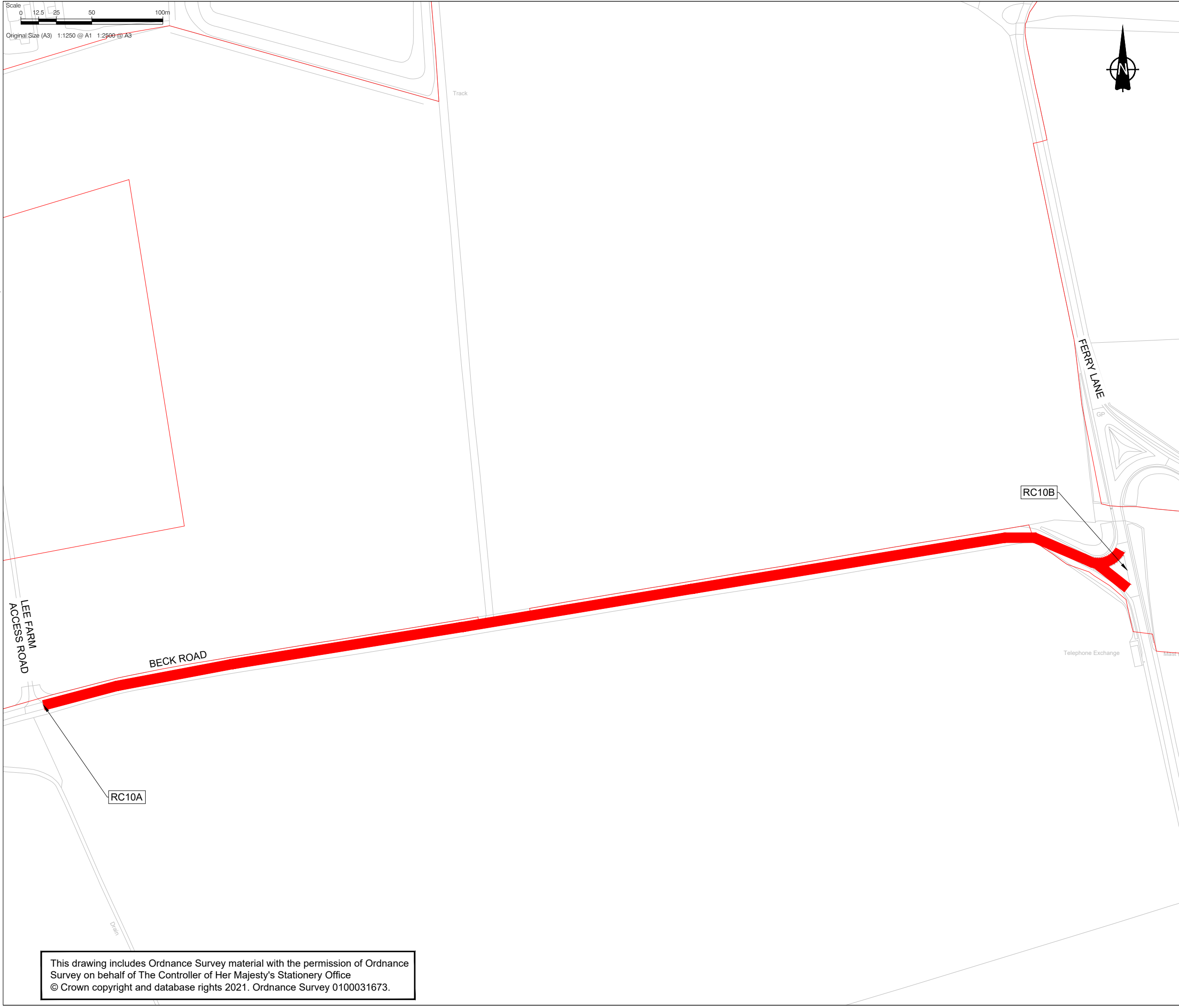
60589004-TRM-TRC-020

SCALE

1:2500 @ A3

This drawing includes Ordnance Survey material with the permission of Ordnance Survey on behalf of The Controller of Her Majesty's Stationery Office  
© Crown copyright and database rights 2021. Ordnance Survey 0100031673.

Project Management Initials: Designer: DC Checked: CEC Approved: CC ISO A3 420mm x 297mm  
Latest Revision Initials: Checked: 60589004  
Project Reference Number: 60589004  
Last saved by: CREWID/2021-11-17 Last Plotted: 2021-11-17  
Filename: H:\HOMED\PROJECTS\SUNNICA ENERGY FARMES APPLICATION\CAD\TROS2\WIP\TRAFFIC REGULATION MEASURES\_SHEETS\_TRC.DWG



This drawing has been prepared for the use of AECOM's client. It may not be used, modified, reproduced or relied upon by third parties, except as agreed by AECOM or as required by law. AECOM accepts no responsibility, and denies any liability whatsoever, to any party that uses or relies on this drawing without AECOM's express written consent. Do not scale this document.



CONSULTANT

AECOM House, 63-77 Victoria Street,  
St. Albans, Hertfordshire, AL1 3ER  
+44(0)1727 535000 tel  
+44(0)1727 535099 fax  
www.aecom.com

PROJECT

Sunnica Energy Farm

CLIENT



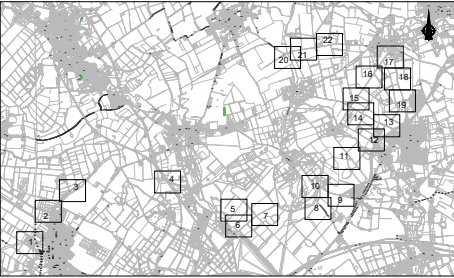
NOTE

1. THE TRAFFIC REGULATION MEASURES PLANS SHOULD BE READ IN CONJUNCTION WITH THE DEVELOPMENT CONSENT ORDER AND THE OTHER PLANS AND DOCUMENTS TO BE CERTIFIED BY IT, IN PARTICULAR ARTICLES 11 AND 44 OF, AND SCHEDULES 6 AND 14 TO, THE DEVELOPMENT CONSENT ORDER.
2. FURTHER INFORMATION IN RELATION TO PUBLIC RIGHTS OF WAY AND ACCESSES TO THE AUTHORISED DEVELOPMENT CAN BE FOUND ON THE ACCESS AND RIGHTS OF WAY PLANS.

KEY

- ORDER LIMITS
- PROPOSED TEMPORARY ROAD CLOSURE
- PROPOSED TEMPORARY ROAD CLOSURE (PUBLIC RIGHT OF WAY)

SHEET PLAN



Document Reference: EN010106/APP/2.4

ISSUE/REVISION

0	18/11/2021	FOR DCO SUBMISSION
I/R	DATE	DESCRIPTION

SHEET TITLE

TRAFFIC REGULATION MEASURES PLANS -  
TEMPORARY ROAD CLOSURES  
INFRASTRUCTURE PLANNING  
(APPLICATIONS: PRESCRIBED FORMS AND  
PROCEDURE) REGULATIONS 2009 5(2)(O)  
SHEET 21 OF 22

SHEET NUMBER

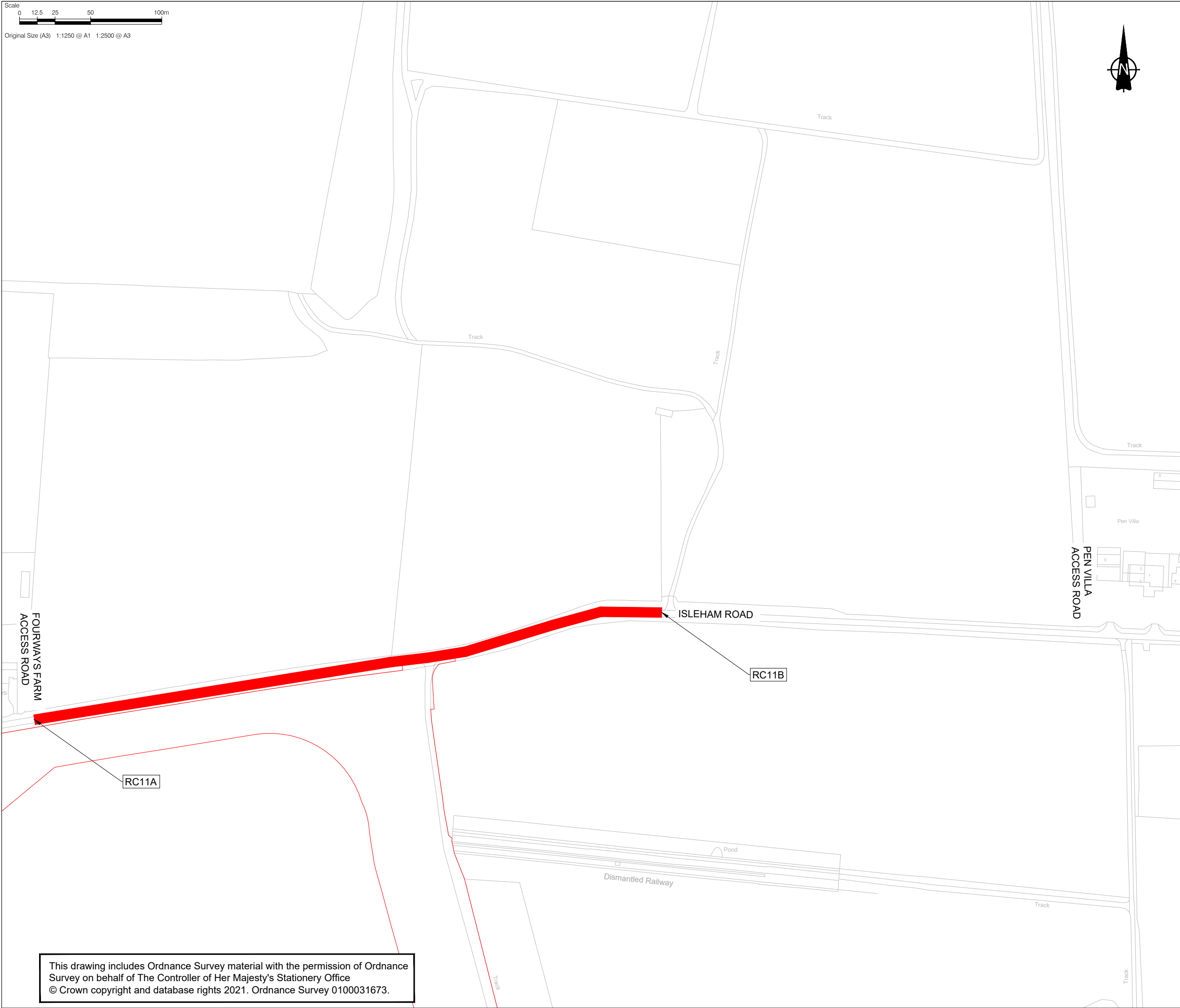
60589004-TRM-TRC-021

SCALE

1:2500 @ A3

This drawing includes Ordnance Survey material with the permission of Ordnance Survey on behalf of The Controller of Her Majesty's Stationery Office  
© Crown copyright and database rights 2021. Ordnance Survey 0100031673.

Project Management Initials: Designer: DC Checked: CEC Approved: CC ISO A3 420mm x 297mm  
Latest Revision Initials: Checked: Approved: 60589004  
Project Reference Number: 60589004  
Last saved by: CREWID/2021-11-17 Last Plotted: 2021-11-17  
Filename: H:\HOME\DP\PROJECTS\SUNNICA ENERGY FARMES APPLICATION\CAD\TROS2\WIP\TRAFFIC REGULATION MEASURES\_SHEETS\_TRC.DWG



This drawing includes Ordnance Survey material with the permission of Ordnance Survey on behalf of The Controller of Her Majesty's Stationery Office  
© Crown copyright and database rights 2021. Ordnance Survey 0100031673.

This drawing has been prepared for the use of AECOM's client. It may not be used, modified, reproduced or relied upon by third parties, except as agreed by AECOM or as required by law. AECOM accepts no responsibility, and denies any liability whatsoever, to any party that uses or relies on this drawing without AECOM's express written consent. Do not scale this document.



CONSULTANT

AECOM House, 63-77 Victoria Street,  
St. Albans, Hertfordshire, AL1 3ER  
+44(0)1727 535000 tel  
+44(0)1727 535099 fax  
www.aecom.com

PROJECT

Sunnica Energy Farm

CLIENT



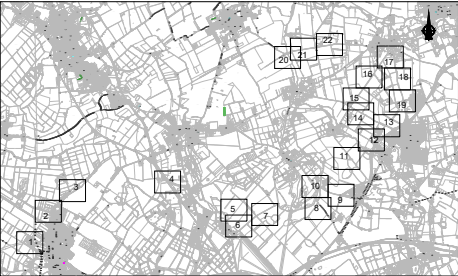
NOTE

1. THE TRAFFIC REGULATION MEASURES PLANS SHOULD BE READ IN CONJUNCTION WITH THE DEVELOPMENT CONSENT ORDER AND THE OTHER PLANS AND DOCUMENTS TO BE CERTIFIED BY IT, IN PARTICULAR ARTICLES 11 AND 44 OF, AND SCHEDULES 6 AND 14 TO, THE DEVELOPMENT CONSENT ORDER.
2. FURTHER INFORMATION IN RELATION TO PUBLIC RIGHTS OF WAY AND ACCESSES TO THE AUTHORISED DEVELOPMENT CAN BE FOUND ON THE ACCESS AND RIGHTS OF WAY PLANS.

KEY

- ORDER LIMITS
- PROPOSED TEMPORARY ROAD CLOSURE
- PROPOSED TEMPORARY ROAD CLOSURE (PUBLIC RIGHT OF WAY)

SHEET PLAN



Document Reference: EN010106/APP/2.4

ISSUE/REVISION

0	18/11/2021	FOR DCO SUBMISSION
I/R	DATE	DESCRIPTION

SHEET TITLE

TRAFFIC REGULATION MEASURES PLANS -  
TEMPORARY ROAD CLOSURES  
INFRASTRUCTURE PLANNING  
(APPLICATIONS: PRESCRIBED FORMS AND  
PROCEDURE) REGULATIONS 2009 5(2)(O)  
SHEET 22 OF 22

SHEET NUMBER

60589004-TRM-TRC-022

SCALE

1:2500 @ A3